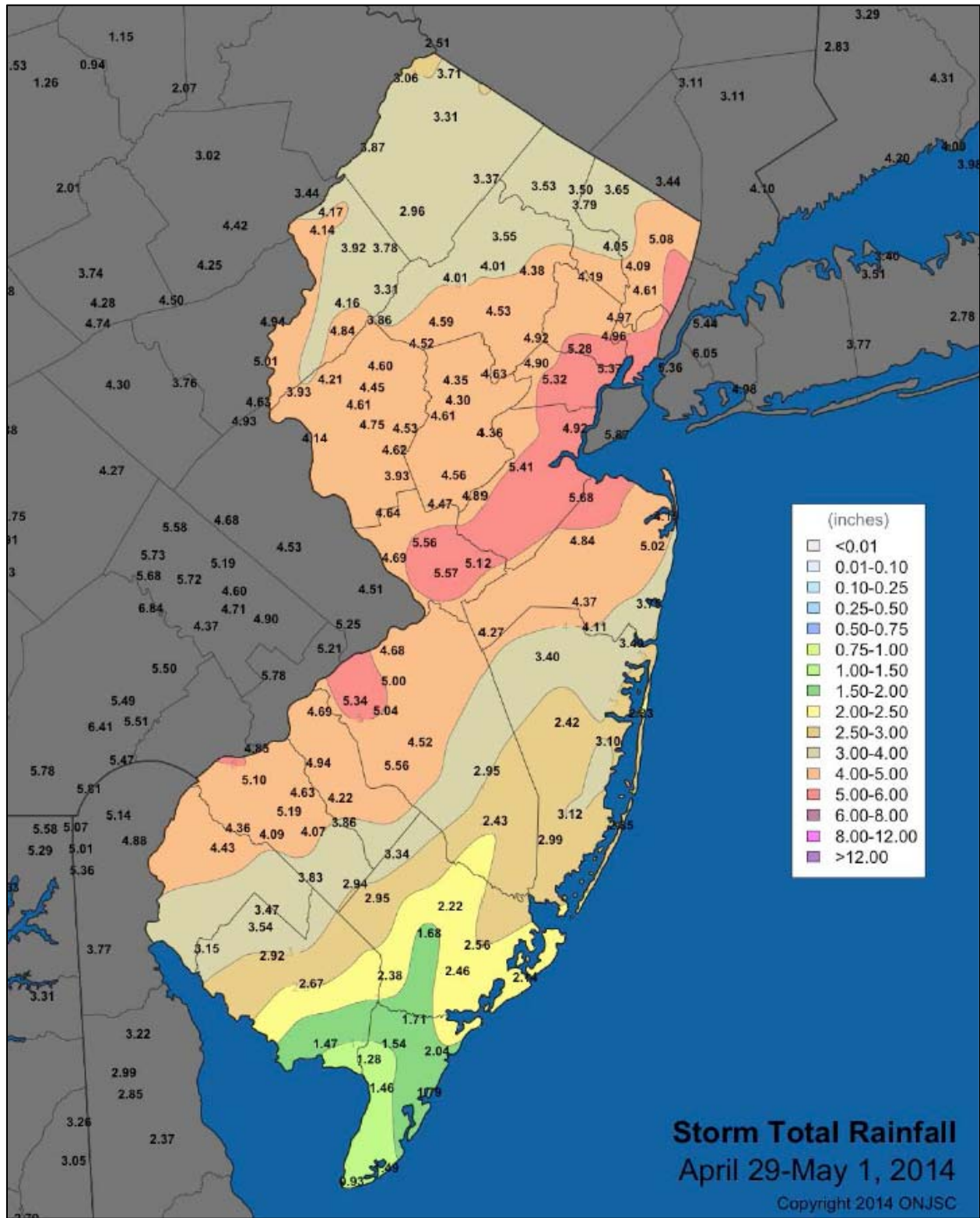


Appendix D

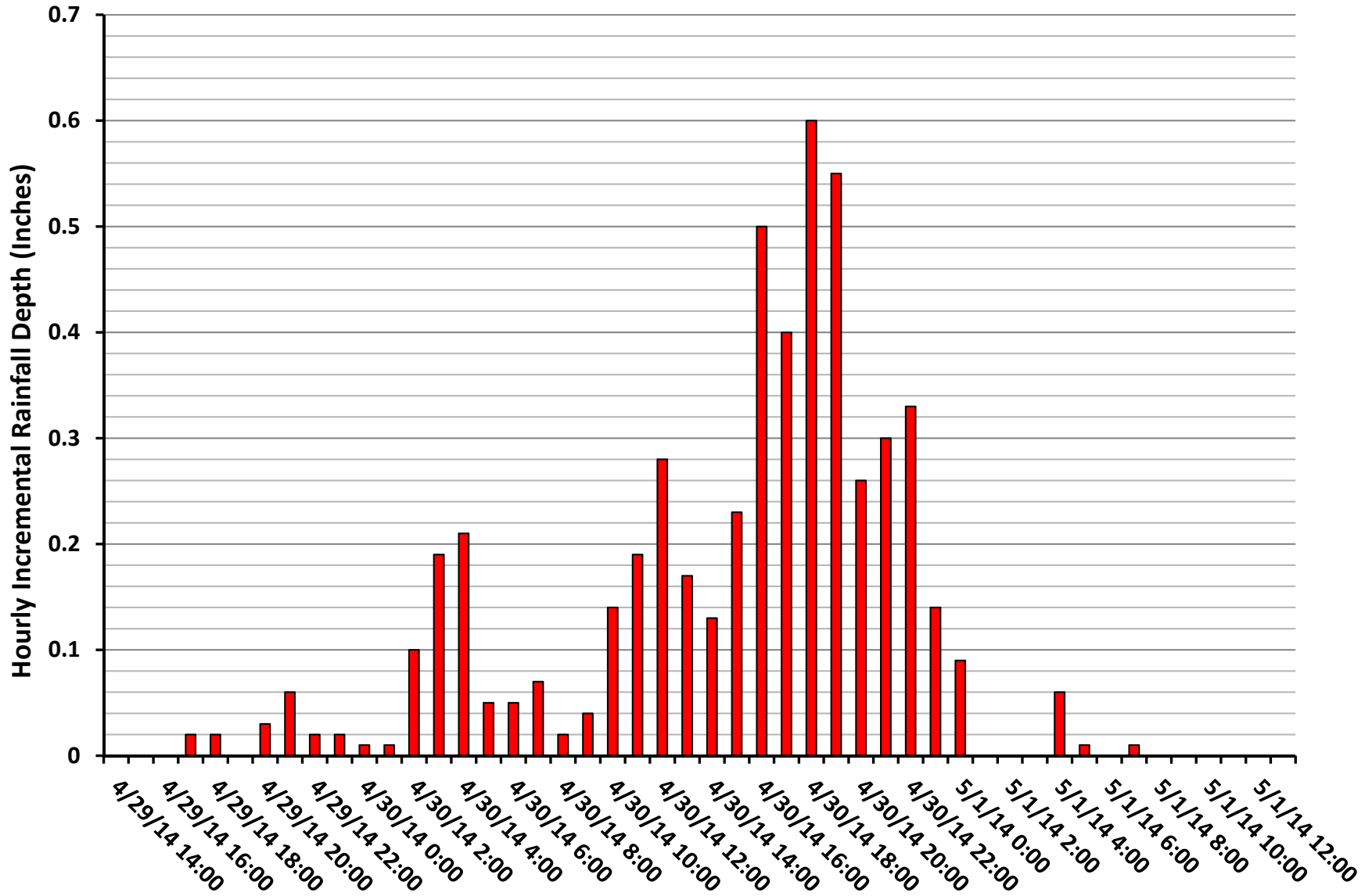
April 30 – May 1, 2014 Flood Data

Event Rainfall Data

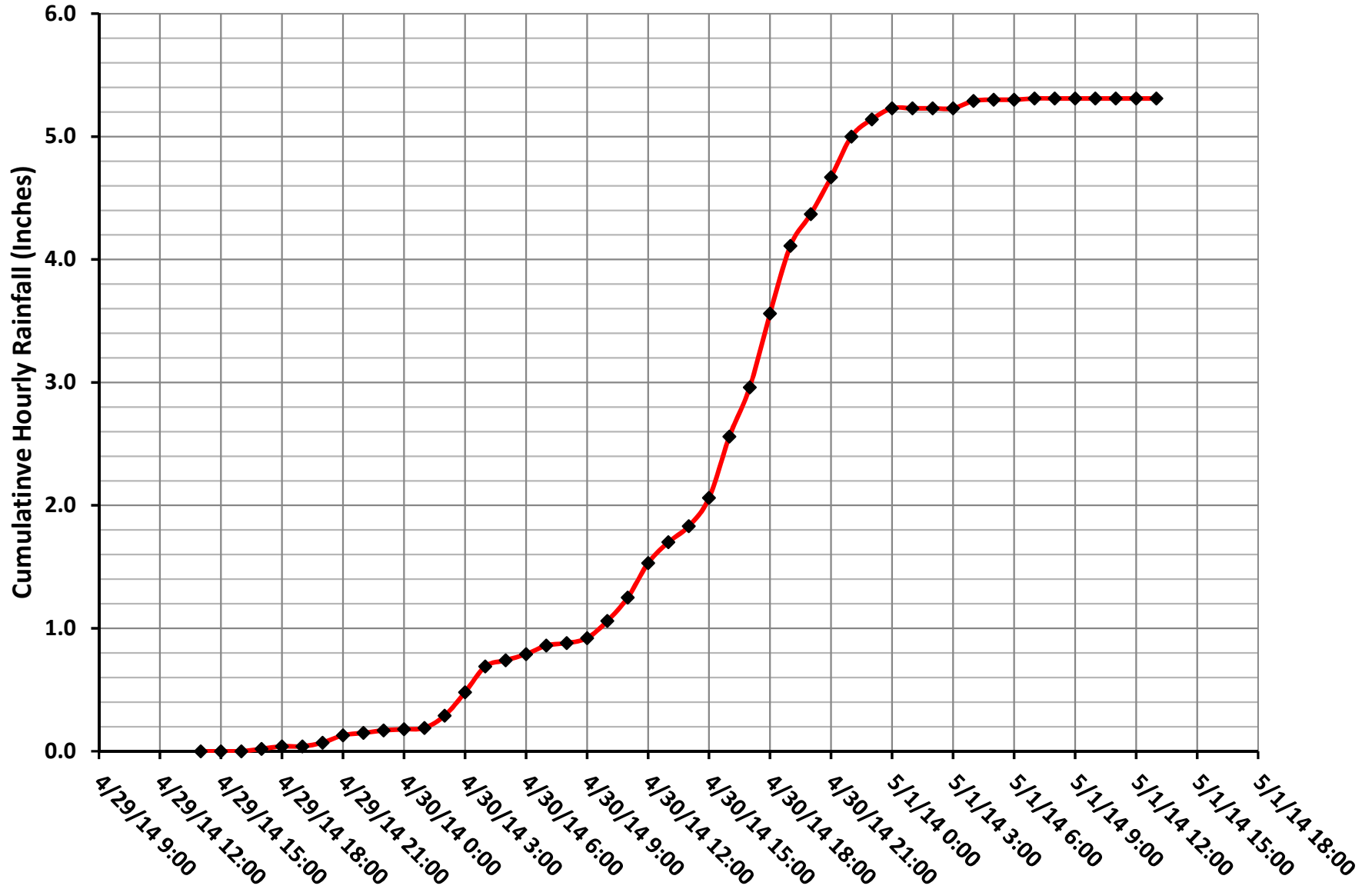


New Jersey Weather & Climate Network - Incremental Hamilton Rainfall

April 29 - May 1, 2014



New Jersey Weather & Climate Network - Cumulative Hamilton Rainfall April 29 - May 1, 2014



West Windsor Township High Water Mark Locations

West Windsor Township High Water Mark Locations



Flood Photographs

Photograph 1 – Debris from Overtopping at D & R Canal Aqueduct



Photograph 2 – Debris from Overtopping at D & R Canal Aqueduct



Photograph 3 – Downstream of U.S. Route 1 Bridge



Photograph 4 – Upstream of U.S. Route 1 Bridge



Photograph 5 – Upstream Face of U.S. Route 1 Bridge



Photograph 6 – High Water Mark Upstream of U.S. Route 1 Bridge



Photograph 7 – Fisher Place



Photograph 8 – High Water Mark at Fisher Place



Photograph 9 – Washington Road




Photograph 10 – High Water Mark at Washington Road



Photograph 11 – Downstream of Washington Road



Photograph 12 – Upstream of Washington Road



Photograph 13 – Fieldston Road



Photograph 14 – High Water Mark at Fieldston Road

